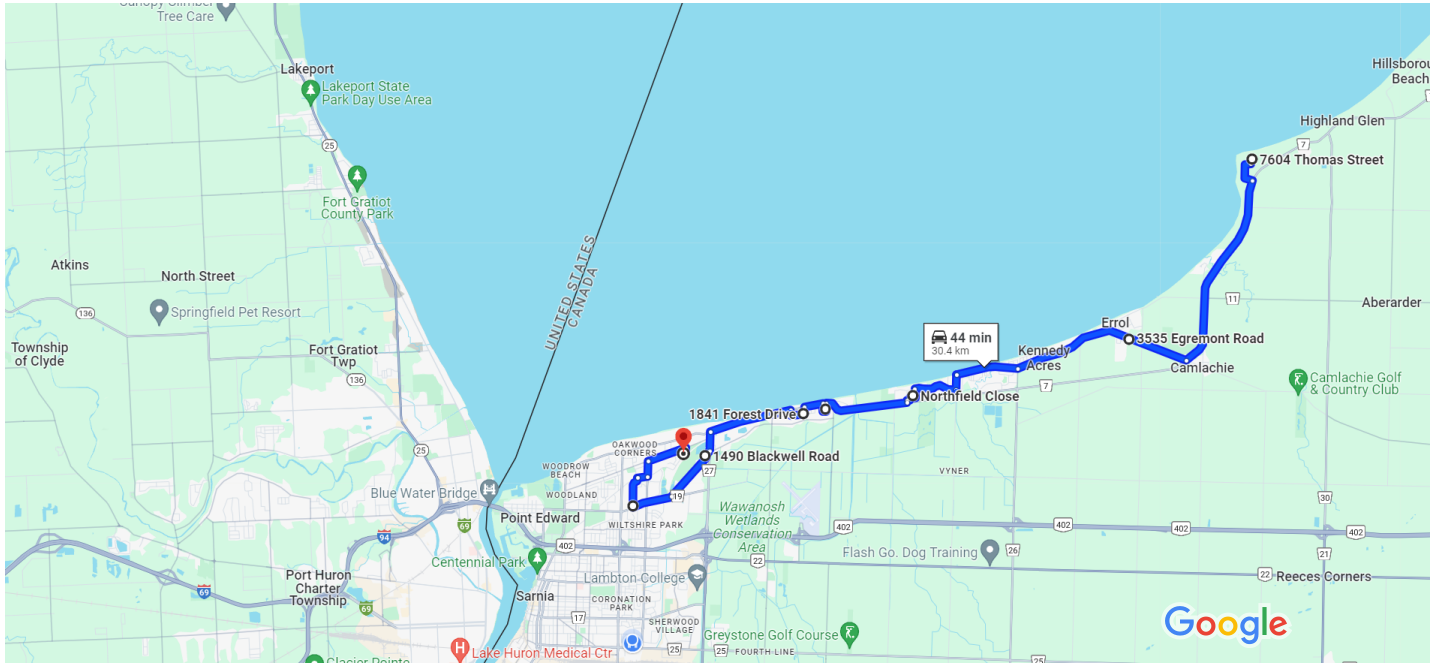




7604 Thomas St, Plympton-Wyoming, ON N0N 1J6 to 1171 Parkland Pl, Sarnia, ON N7S 5G3

Drive 30.4 km, 44 min



Map data ©2023 Google 2 km

⚠ This route has restricted usage or private roads.


7604 Thomas St
Plympton-Wyoming, ON N0N 1J6


- ↑ 1. Head south on Thomas St toward Collingwood St
140 m
- ↪ 2. Turn right onto Cullen Dr
850 m
- ↪ 3. Turn right onto Lakeshore Rd/Lambton County Rd 7
6.0 km
- ↪ 4. Turn right onto Egremont Rd
i Destination will be on the left
1.8 km


9 min (8.7 km)


3535 Egremont Rd
Camlachie, ON N0N 1E0


- ↑ 5. Head west on Egremont Rd toward King St
3.6 km
- ↑ 6. Continue onto Old Lakeshore Rd
1.9 km

-  7. Old Lakeshore Rd turns left and becomes Waterworks Rd

 450 m
-  8. Turn right onto Hamilton Rd

 1.3 km
-  9. Turn left onto Westgrove Dr

 270 m
-  10. Turn right onto Diane Dr


 84 m
-  11. Turn right onto Northfield Close


 67 m


11 min (7.6 km)


Northfield Close


Sarnia, ON N0N 1C0



-  12. Head south on Northfield Close toward Diane Dr

 67 m
-  13. Turn right at the 1st cross street onto Diane Dr

 88 m
-  14. Turn left onto Schafer Ct

 160 m
-  15. Turn left onto Moores Ln

 63 m
-  16. Turn right onto Lakeshore Rd/Lambton County Rd 7


 2.5 km
-  17. Turn left onto Donalda St
 Destination will be on the right


 180 m

5 min (3.1 km)

1859 Donalda St

Sarnia, ON N7X 1H4

-  18. Head south on Donalda St toward Clarence St

 76 m
-  19. Turn right onto Clarence St

 100 m

- ↗ 20. Clarence St turns slightly right and becomes
Hardick Dr
_____ 230 m
- ↶ 21. Turn left onto Lakeshore Rd/Lambton County Rd
7
_____ 550 m
- ↶ 22. Turn left onto Forest Dr
i Destination will be on the right
_____ 190 m

4 min (1.2 km)

1841 Forest Dr
Sarnia, ON N7X 1E6

- ↑ 23. Head south on Forest Dr toward Clarence St
_____ 22 m
- ↘ 24. Turn right onto Clarence St
_____ 400 m
- ↘ 25. Turn right onto Pineridge Trail
_____ 160 m
- ↶ 26. Turn left onto Lakeshore Rd/Lambton County Rd
7
_____ 2.5 km
- ↶ 27. Turn left onto Modeland Rd/County Rd 27
_____ 550 m
- ↘ 28. Turn right
⚠ Restricted usage road
i Destination will be on the right
_____ 200 m

6 min (3.8 km)

1490 Blackwell Rd
Sarnia, ON N7S 5M4

- ↑ 29. Head south toward Blackwell Rd
⚠ Restricted usage road
_____ 10 sec (50 m)

Continue on Blackwell Rd to Giffel Rd

- ↘ 30. Turn right onto Blackwell Rd
_____ 4 min (2.8 km)
- _____ 1.6 km

➔ 31. Turn right onto Michigan Ave/County Rd 19
_____ 1.2 km

Continue on Giffel Rd to Murphy Rd

_____ 2 min (1.2 km)

➔ 32. Turn right onto Giffel Rd
_____ 950 m

➔ 33. Turn right onto Errol Rd E
_____ 300 m

Take Cathcart Blvd to Parkland PI

_____ 2 min (1.6 km)

↶ 34. Turn left onto Murphy Rd
_____ 450 m

➔ 35. Turn right onto Cathcart Blvd
_____ 1.2 km

➔ 36. Turn right onto Parkland PI
_____ 47 sec (210 m)

_____ 10 min (5.9 km)