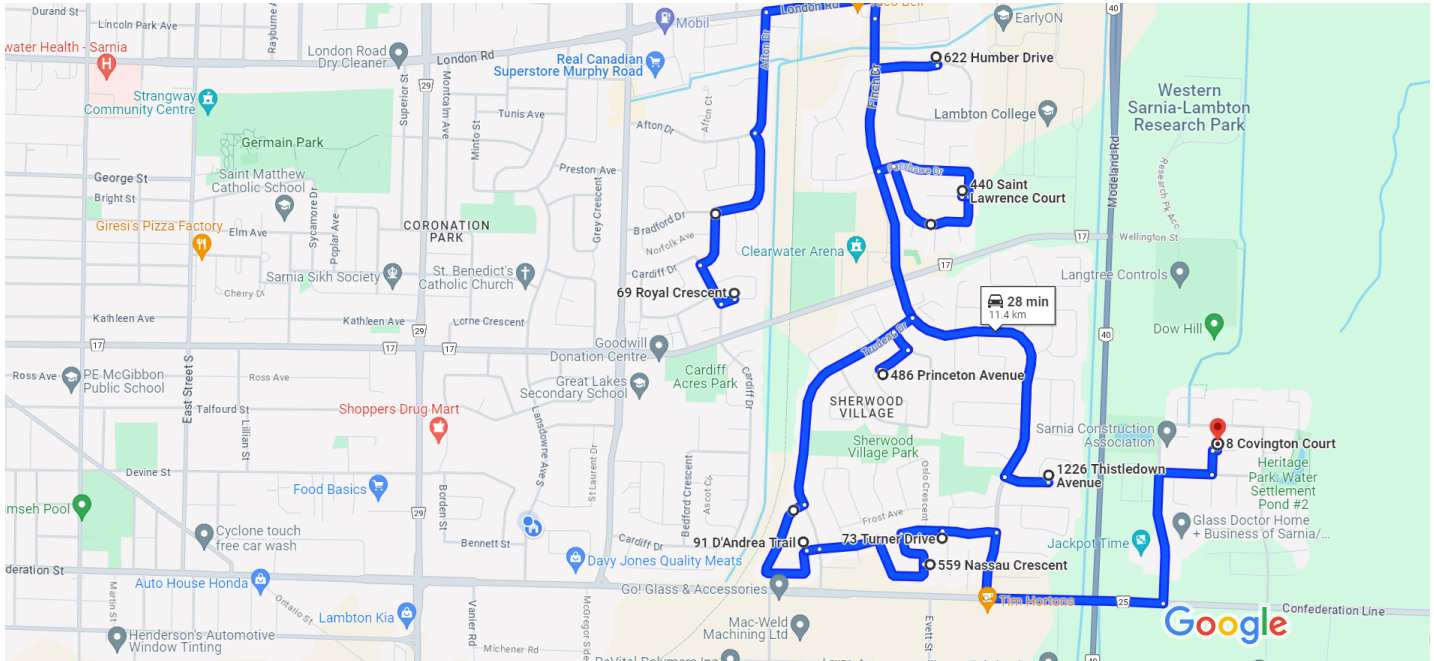




69 Royal Crescent, Sarnia, ON N7S 4Z4 to 8 Covington Ct, Sarnia, ON N7W 1B9 Drive 11.4 km, 28 min



Map data ©2023 Google 200 m



69 Royal Crescent
Sarnia, ON N7S 4Z4

Take Bradford Dr and Afton Dr to London Rd

- 3 min (1.3 km)
- ↑ 1. Head west on Royal Crescent toward Cardiff Dr
53 m
- ↘ 2. Turn right onto Cardiff Dr
170 m
- ↘ 3. Turn right onto Bristol St
220 m
- ↘ 4. Turn right onto Bradford Dr
400 m
- ↘ 5. Turn right onto Afton Dr
450 m

Follow London Rd and Finch Dr to Humber Dr


- 2 min (700 m)
- ↘ 6. Turn right onto London Rd
400 m
- ↘ 7. Turn right onto Finch Dr
75 m
- ↑ 8. Continue straight to stay on Finch Dr
190 m


- 
 9. Turn left onto Humber Dr
 Destination will be on the left


 32 sec (240 m)


5 min (2.2 km)



622 Humber Dr
Sarnia, ON N7S 6B8

- 
 10. Head west on Humber Dr toward Lambton Ct

 240 m
- 
 11. Turn left onto Finch Dr

 400 m
- 
 12. Turn left onto Fanshawe Dr


 60 m
- 
 13. Turn right to stay on Fanshawe Dr


 500 m
- 
 14. Turn left onto St Lawrence Ct
 Destination will be on the right


 24 m



4 min (1.2 km)

440 St Lawrence Ct
Sarnia, ON N7S 6E3

- 
 15. Head east on St Lawrence Ct toward Fanshawe Dr

 24 m
- 
 16. Turn left onto Fanshawe Dr

 450 m
- 
 17. Turn left onto Finch Dr

 1.5 km
- 
 18. Turn left onto Thistledown Ave
 Destination will be on the left

 170 m

5 min (2.2 km)

1226 Thistledown Ave
Sarnia, ON N7S 5A9

- ↑ 19. Head west on Thistledown Ave toward Finch Dr
170 m
- ↪ 20. Turn right onto Finch Dr
1.0 km
- ↶ 21. Turn left onto Trudeau Dr
88 m
- ↶ 22. Turn left onto Prestwick Crescent
85 m
- ↪ 23. Turn right onto Princeton Ave
i Destination will be on the left
130 m

3 min (1.4 km)

486 Princeton Ave
Sarnia, ON N7S 4K2

- ↑ 24. Head northeast on Princeton Ave/Princeton Cres
toward Loch Lomond Pl
i Continue to follow Princeton Ave
130 m
- ↶ 25. Turn left onto Prestwick Crescent
85 m
- ↶ 26. Turn left onto Trudeau Dr
800 m
- ↪ 27. Turn right onto D'Andrea Trail
i Destination will be on the left
550 m

4 min (1.6 km)

91 D'Andrea Trail
Sarnia, ON N7S 6H4

- ↑ 28. Head east on D'Andrea Trail toward Trudeau Dr
49 m
- ↑ 29. Continue onto Turner Dr
220 m
- ↪ 30. Turn right onto Nassau Crescent
i Destination will be on the right
300 m

2 min (550 m)

559 Nassau Crescent

Sarnia, ON N7S 4H8

↑ 31. Head north on Nassau Crescent toward Turner Dr

170 m

↘ 32. Turn right onto Turner Dr

 Destination will be on the right

160 m

59 sec (350 m)

73 Turner Dr

Sarnia, ON N7S 4X3

↑ 33. Head east on Turner Dr toward Oakburne Pl

200 m

↘ 34. Turn right onto Finch Dr

250 m

↙ 35. Turn left onto Confederation St/County Rd 25

 Continue to follow County Rd 25

650 m

↙ 36. Turn left onto Upper Canada Dr

500 m

↘ 37. Turn right onto David Bolduc St

200 m

↙ 38. Turn left onto David Blackwood Dr

89 m

↘ 39. Turn right onto Covington Ct

 Destination will be on the left

17 m

4 min (1.9 km)