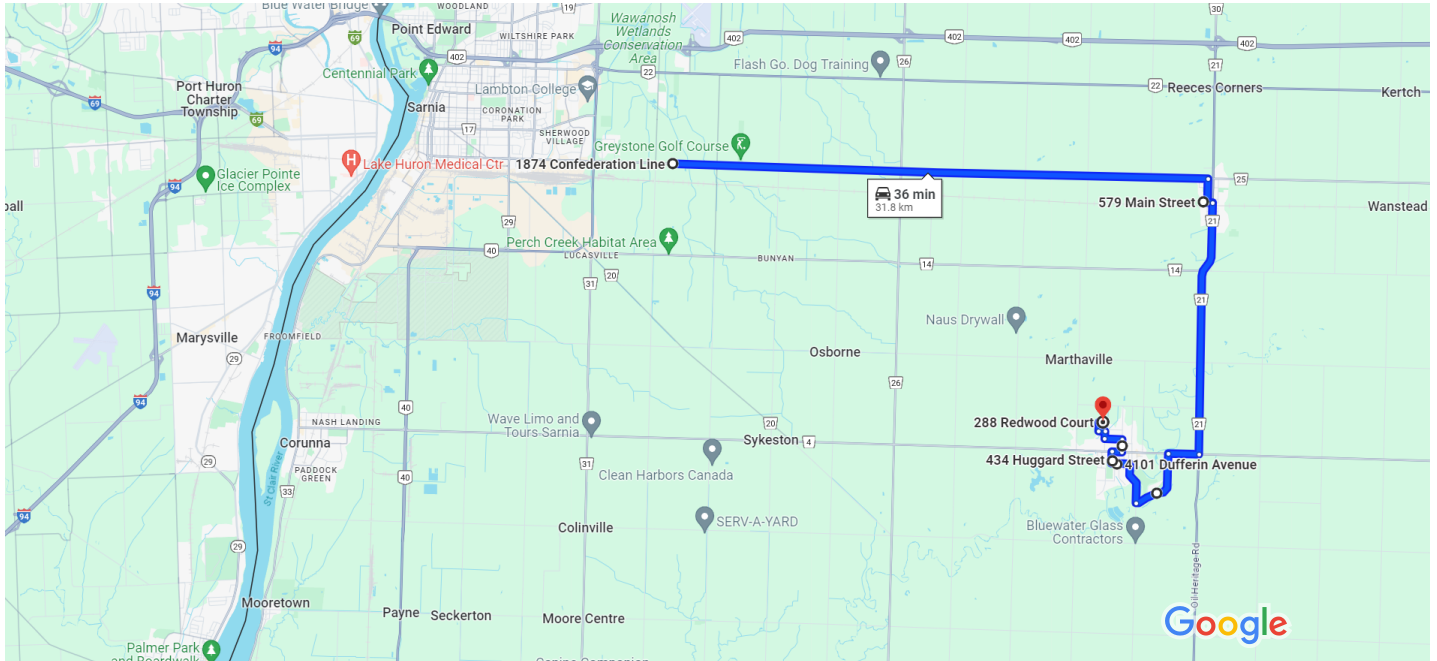




1874 Confederation Line, Sarnia, ON N7W 1A5 to 288 Redwood Ct, Petrolia, ON N0N 1R0

Drive 31.8 km, 36 min



Map data ©2023 Google 2 km

1874 Confederation Line

Sarnia, ON N7W 1A5

- ↑ 1. Head east on Confederation Line/County Rd 25 toward Telfer Rd
15.9 km
- ↘ 2. Turn right onto London St
700 m
- ↘ 3. Turn right onto Main St
130 m

i Destination will be on the right


15 min (16.8 km)


579 Main St



Wyoming, ON N0N 1T0



- ↑ 4. Head east on Main St toward London St
290 m
- ↘ 5. Turn right onto Broadway St/Lambton County Rd 21
7.6 km

i Continue to follow Lambton County Rd 21

-  6. Turn right onto Petrolia Line/County Rd 4 (signs for County Road 4)

 900 m
-  7. Turn left onto 1st Ave


 2.1 km
-  8. Turn right onto Glenview Rd/Tile Yard Rd
 -  Continue to follow Glenview Rd



 1.2 km
-  9. Turn left onto Dufferin Ave
 -  Destination will be on the left

 400 m

15 min (12.5 km)

4101 Dufferin Ave
Petrolia, ON N0N 1R0


-  10. Head west on Dufferin Ave toward Maude St


 170 m
-  11. Turn right at the 2nd cross street onto Huggard St
 -  Destination will be on the right

 71 m

42 sec (240 m)


434 Huggard St
Petrolia, ON N0N 1R0


-  12. Head north on Huggard St toward Jennie St


 41 sec (280 m)
-  13. Turn right at the 3rd cross street onto Petrolia Line/County Rd 4

 34 sec (300 m)

Continue on Eureka St. Take Maple St and Parkside Dr to Redwood Ct

-
- 5 min (1.7 km)
-  14. Turn left onto Eureka St

 400 m
 -  15. Turn left onto Maple St

 500 m
 -  16. Turn right onto Garfield Ave

 220 m

- ↶ 17. Turn left onto Parkside Dr
_____ 190 m
- ↷ 18. Turn right to stay on Parkside Dr
_____ 260 m
- ↷ 19. Turn right onto Rosemount Dr
_____ 90 m
- ↶ 20. Turn left onto Redwood Ct
 i Destination will be on the right
_____ 22 m

6 min (2.2 km)